

**ROAD TRAFFIC REGULATION ACT 1984 – SECTIONS 64 AND 65  
AUTHORISATION OF TRAFFIC SIGNS – SOUTH LANARKSHIRE COUNCIL  
RESIDENTS RESTRICTED PARKING ZONES, EAST KILBRIDE**

The Scottish Ministers' in exercise of the powers conferred upon them by sections 64 and 65 of the Road traffic Regulation Act 1984 and of all other powers enabling them in that behalf, hereby:-

1. authorise the erection and use at or within 5 metres of the sites indicated on the attached drawing number NPS/1/SL/2013/1 of traffic signs conforming in size, colour and character with those shown on the attached drawing number NPS/1/SL/2013/1/1 (without the use of diagram 1017), for the purpose of indicating the restriction in force within the Restricted parking zone.
2. direct that the zone legend "The Murray" as shown on the attached drawing numbered NPS/SL/2013/1/2 may be varied to accommodate the other zone legends as indicated on drawing numbered NPS/1/SL/2013/1.
3. direct that direction 24(1) of the Traffic Signs regulations and General Directions 2002 (S.I. 2002 No 3113) shall be disappplied from the authorised signs shown on Plan NPS/1/SL/2013/1.
4. direct that the provisions of Tables 1 and 4 of regulation 12 and direction 7 of the aforementioned Regulations shall apply where appropriate to the aforementioned signs as if were a diagram in Schedule 2 to those Regulations; and;
5. direct that illumination of the authorised signs shall be as shown in Schedule 17, item 9 to the aforementioned Regulations; and
6. direct that it is a condition of this authorisation that the erection and use of the authorised signs shall continue to effect only until such day as may be appointed by the Scottish Ministers' in writing to the relevant authority for the removal or alteration of the authorised signs and on that day the said authorisation shall without prejudice to the giving of any further authorisation or direction cease to have effect.

This authorisation supersedes that authorisation for East Kilbride dated 17 May 2007.

Signed by authority of the Scottish Ministers;



**Allan Roberts**  
Transport Scotland

20 August 2013

TRANSPORT SCOTLAND

PLAN No. UPL/1/SL/2013/1

Transport Scotland is a subsidiary of Transport Scotland Ltd.  
 Registered in Scotland. Company number SC148448. Registered office:  
 100 West George Street, Glasgow G2 2JN. Telephone: 0141 209 2000.



Existing boundary points.



New / amended boundary points



- A - Avondale Zone
- B - Whitemoss Zone
- C - The Murray Zone
- D - Westmains Zone
- E - Westwood Zone

DRAWING TITLE

Amended Zone Boundaries  
 East Kilbride

SCALE

1 : 8000

DATE

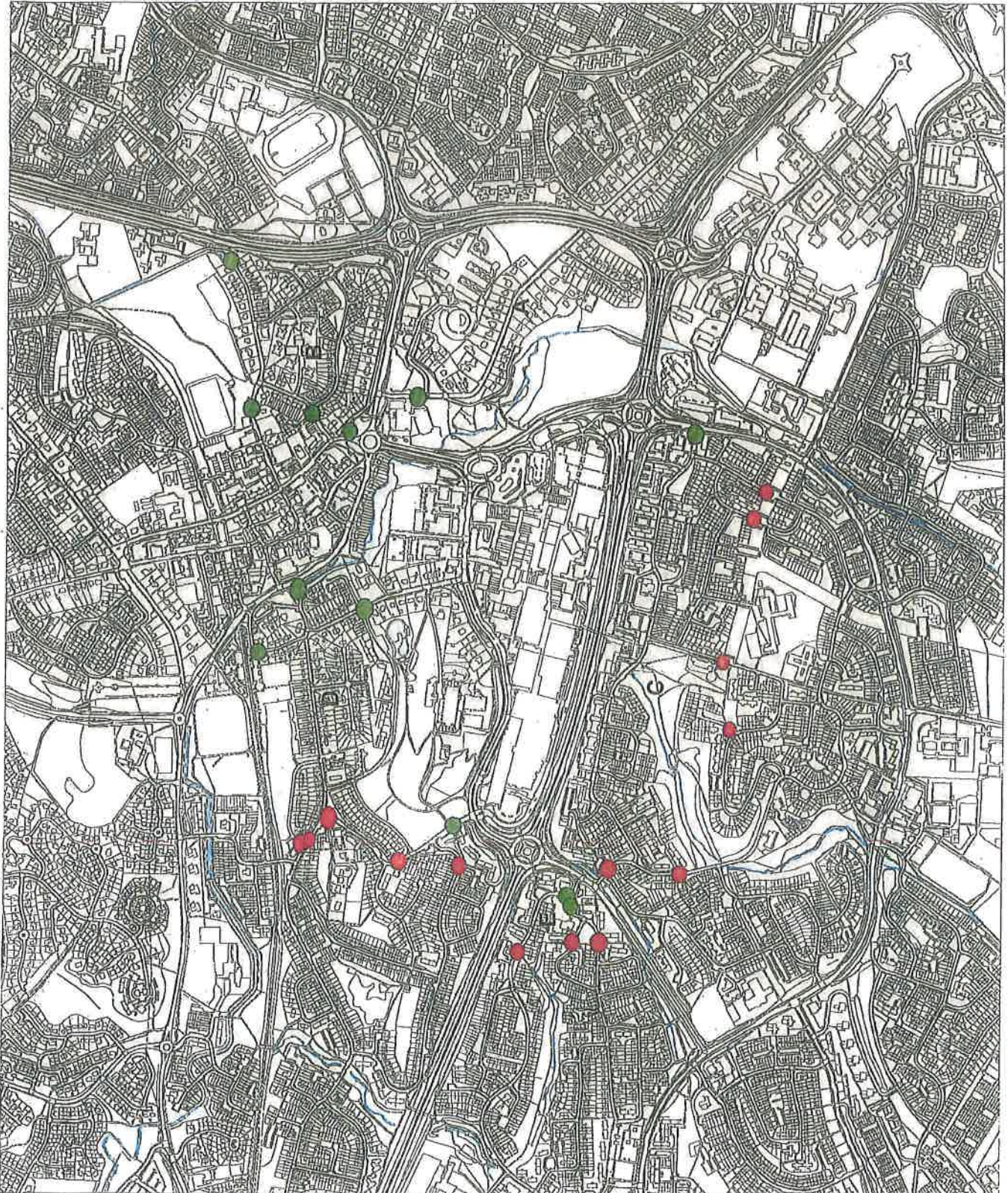
15/08/2012


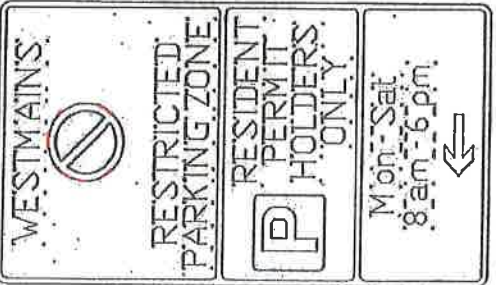
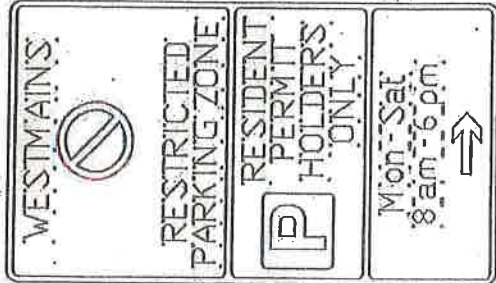
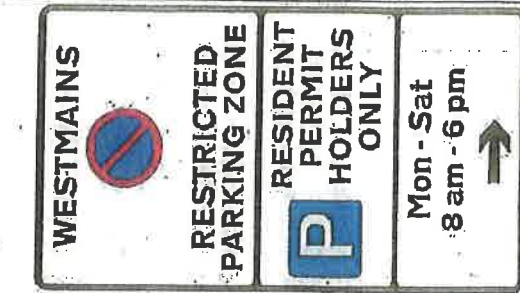
DRAWING NO.

PU/TRO/KE/61/01

DRAWN BY

JDG





Schema Ref.	East Kilbride Parking Zones
Sign Ref.	Westmains
Letter colour	BLACK
Background	WHITE
Border	BLACK
Material	Class Ref 2 (12895-112001) Area 0.22sqm

Schema Ref.	East Kilbride Parking Zones
Sign Ref.	Westmains Left
Letter colour	BLACK
Background	WHITE
Border	BLACK
Material	Class Ref 2 (12895-112001) Area 0.24sqm

Schema Ref.	East Kilbride Parking Zones
Sign Ref.	Westmains Right
Letter colour	BLACK
Background	WHITE
Border	BLACK
Material	Class Ref 2 (12895-112001) Area 0.24sqm

TRANSPORT SCOTLAND

NOTES: No ves. h/s. 2013/11/11

1. SIGNS TO BE CLASS 2 MATERIAL ON ALUMINIUM AND RAILED FOR POST MOUNTING.

SUFFEX	DATE	REVISION	INIT	DATE	REVISION	INIT
B						
C						
D						

Title	
EAST KILBRIDE RESIDENTS' PARKING ZONES	
SIGNS FOR ZONE 2 - WESTMAINS	
SIGN FACE DETAILS.	

SOUTH LANARKSHIRE COUNCIL	
COMMUNITY & ENTERPRISE RESOURCES	
Head of Roads and Transportation	
Gordon Mackay BSc., C.Eng., M.I.C.E.	
Scale:	N.T.S.
Drawn By:	A.M.M.
Chkd By:	J.D.G.
Appvd By:	
Date:	AUG. '12
Drawing No.	WESTMAINS 01

STATUS:	
PRELIM	CONT
TENDER	RECORD

ORIGINAL DRAWING SIZE: A4



TRANSPORT SCOTLAND

PLAN No. MSPSL/SL/2012/12

Scheme Ref. East Kilbride Parking Zones			
Sign Ref.	Murray	x-height	37.5
Letter colour	BLACK	SIGN FACE	
Background	WHITE	Width	685mm
Border	BLACK	Height	1385mm
Material Class Ref 2	(12899-12001)	Area	0.95sqm

POST(S) & FOUNDATIONS			
Mounting Height	2400	Bases	Individual
Number	1	Base Width	1200
Size	114.3 x 5 CHS	Base Length	1200
Length	4530	Base Depth	700
Centres	N/A	Base Vol. o/a	1.01 m <sup>3</sup>
Illumination	No	Earth Cover	150

**NOTES.**

1. SIGNS TO BE CLASS 2 MATERIAL ON ALUMINIUM AND RAILED FOR POST MOUNTING.

SUFFIX	DATE	REVISION	INIT	SUFFIX	DATE	REVISION	INIT
A				C			
B				D			

<b>Title</b> EAST KILBRIDE RESIDENTS' PARKING ZONES SIGNS FOR ZONE 4 - MURRAY SIGN FACE AND ERECTION DETAILS	ORIGINAL DRAWING SIZE A4		<b>SOUTH LANARKSHIRE COUNCIL</b> COMMUNITY & ENTERPRISE RESOURCES Head of Roads and Transportation Gordon Mackay BSc., C.Eng., M.I.C.E.			
	PRELIM	CONT	Scale:	N.T.S.	Date:	AUG, '12
	TENDER	RECORD	Drawn By:	A.M.M.	Chk'd By:	J.D.G.
			Appvd By:		Drawing No.	MURRAY 01